





Church Ln/Duffield Rd Phase 1

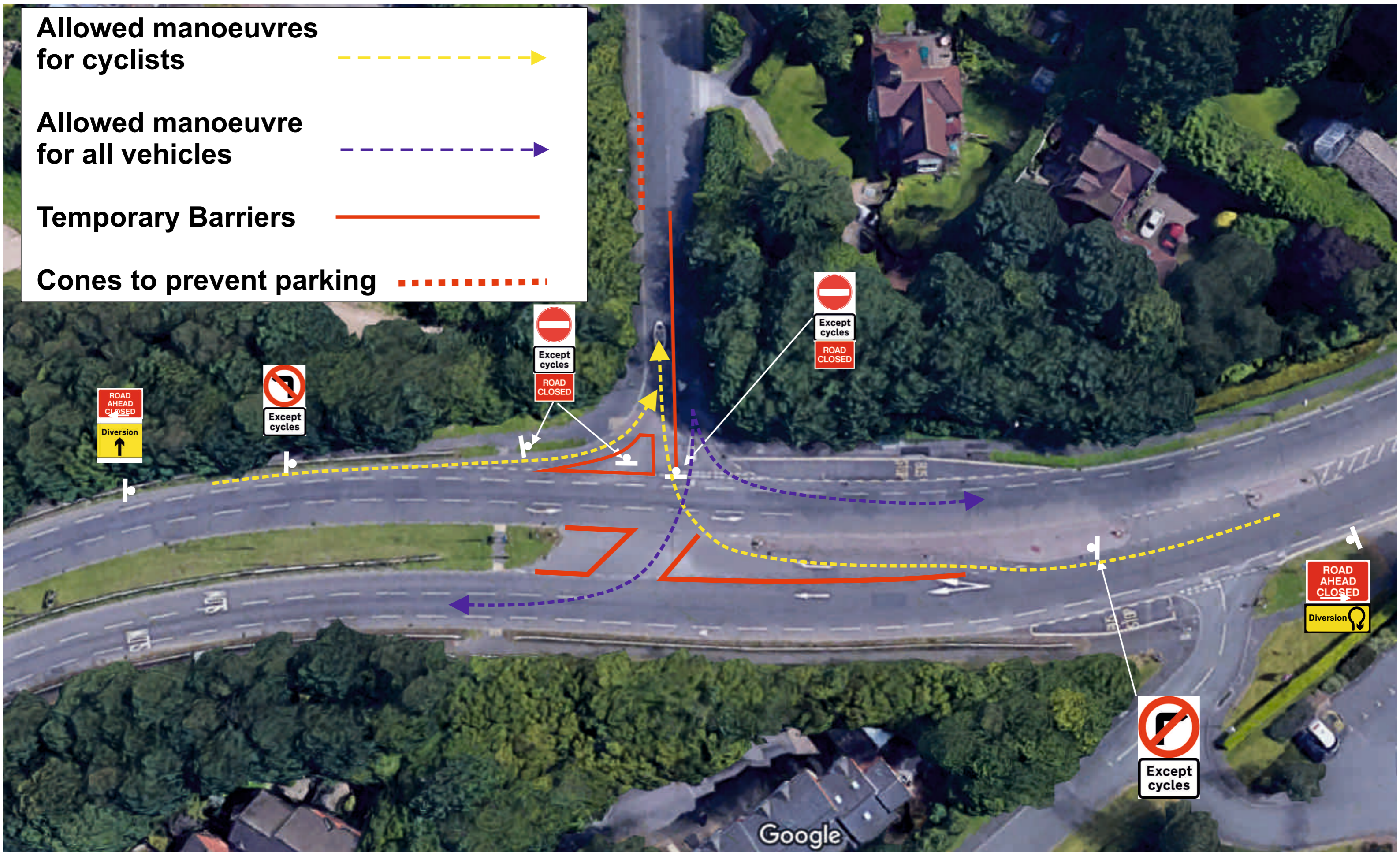
Temporary inbound closure to all motor vehicles

Allowed manoeuvres for cyclists 

Allowed manoeuvre for all vehicles 

Temporary Barriers 

Cones to prevent parking 

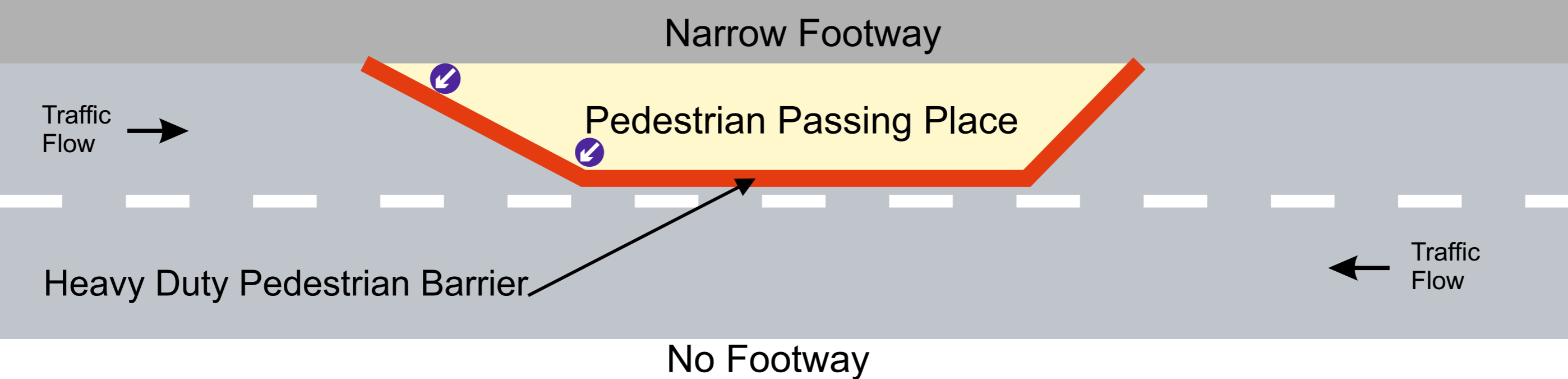


Google

Church Ln/Duffield Rd Phase 1

Typical design of pedestrian passing place. These will be installed in suitable locations along Church Lane between the Old Vicarage School St Matthews Church Entrance. Outside the General Store where the footway narrows and if required, on Mile Ash Lane between Vicarwood Avenue and Lavender Row.

This design will allow pedestrians to pass each in areas where there is only a narrow footway on one side of the road to maintaining the recommended social distance at busier times.



Church Ln/Duffield Rd Phase 2

Permanent inbound closure to all vehicles except buses and cyclists

